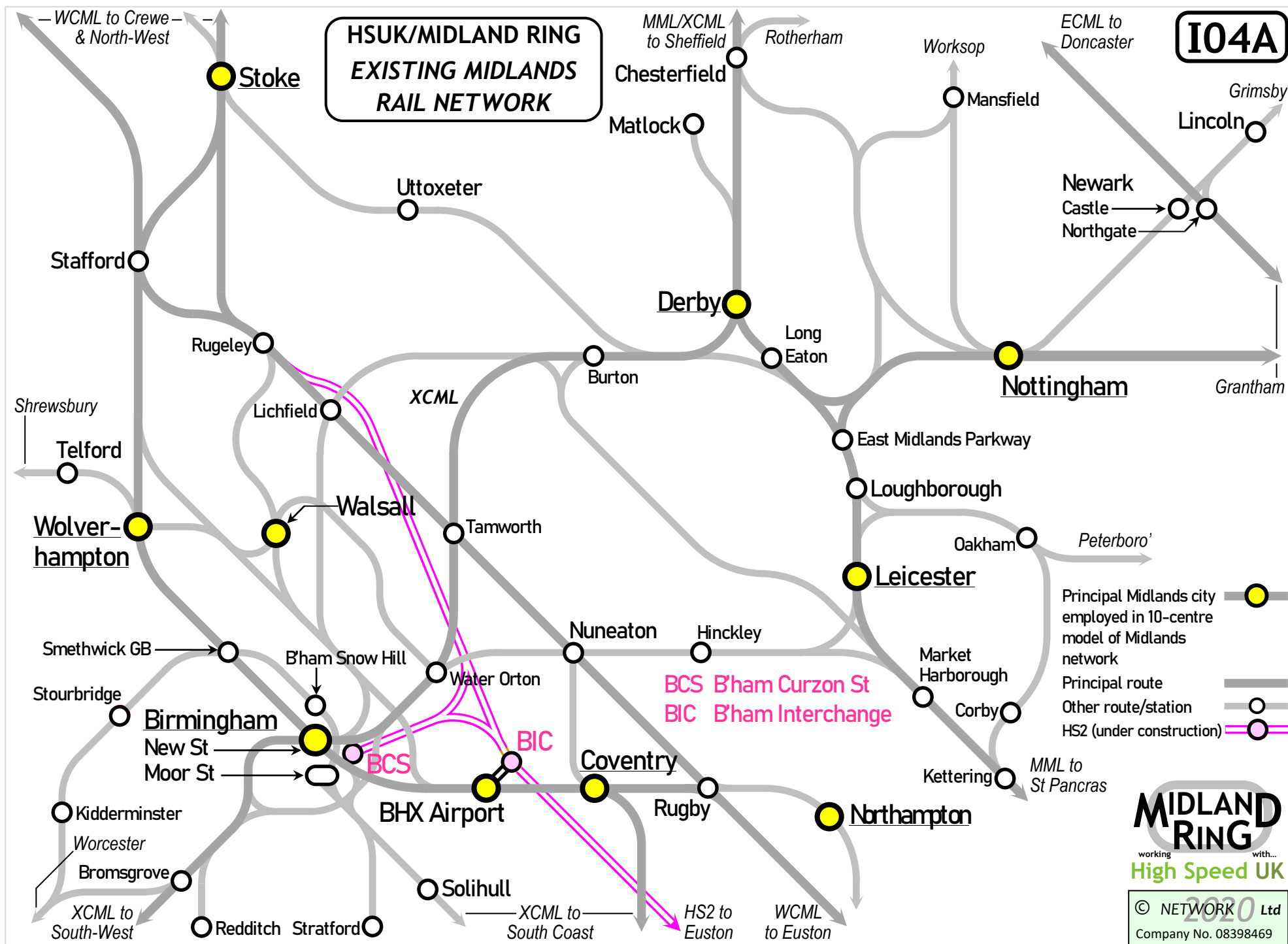


HIGH SPEED UK : I04

Infrastructure Diagrams illustrating
HSUK/Midland Ring proposals for
development of Midlands network

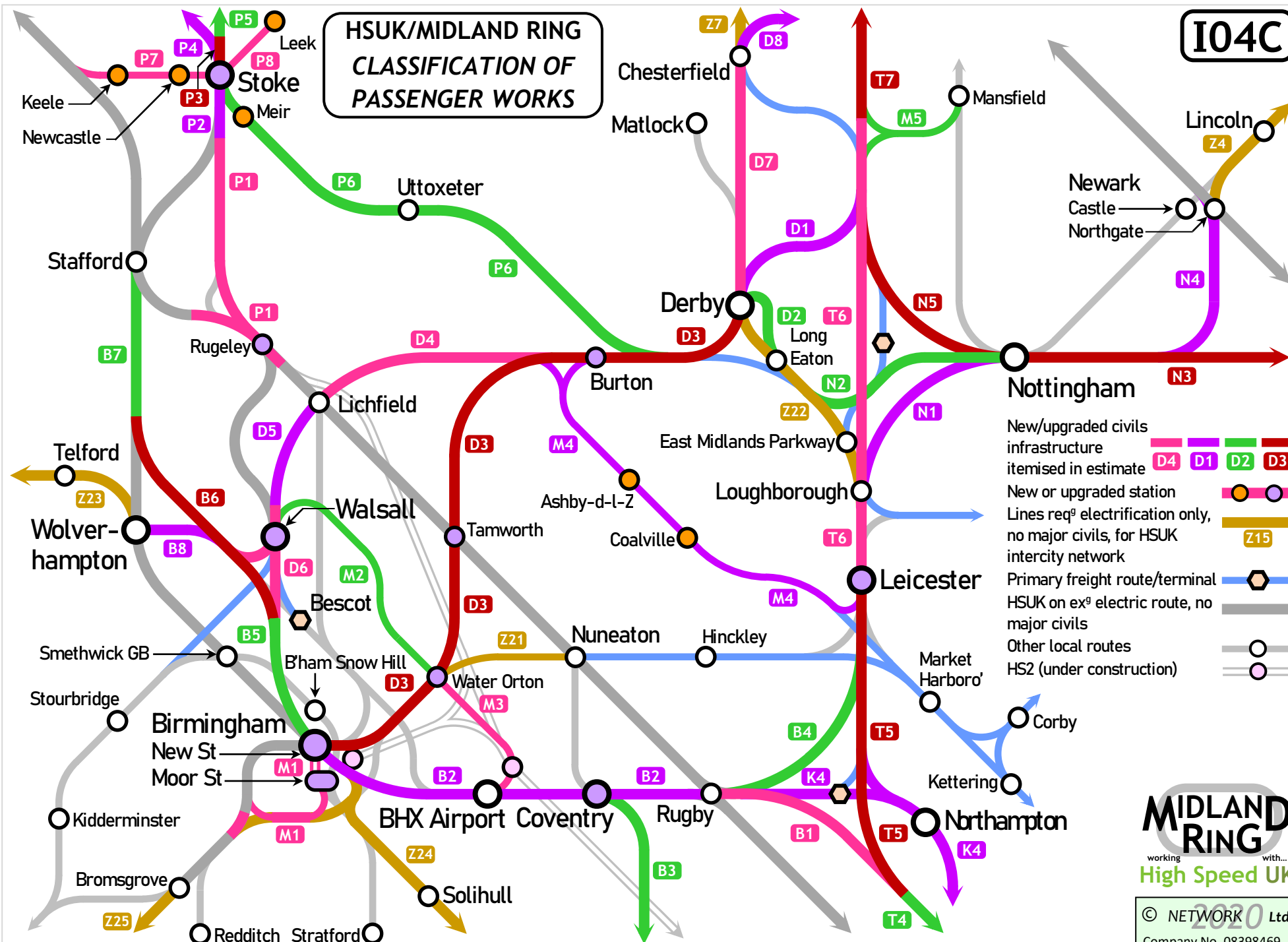
- I04A Existing Midlands network
- I04B HSUK/MR Proposed Passenger Works
- I04C HSUK/MR Passenger Works Classified
- I04D HSUK/MR Proposed Freight Works
- I04E HSUK/MR Freight Works Classified
- I04F HSUK/MR Proposed Electrification
- I04G *awaiting publication*
- I04H HSUK/MR Intercity & Local Network
- I04I HSUK/Midland Ring Intercity Services
- I04J HSUK/Midlands Ring 'Tube Map'
- I04K Current Government Proposals (CP974)

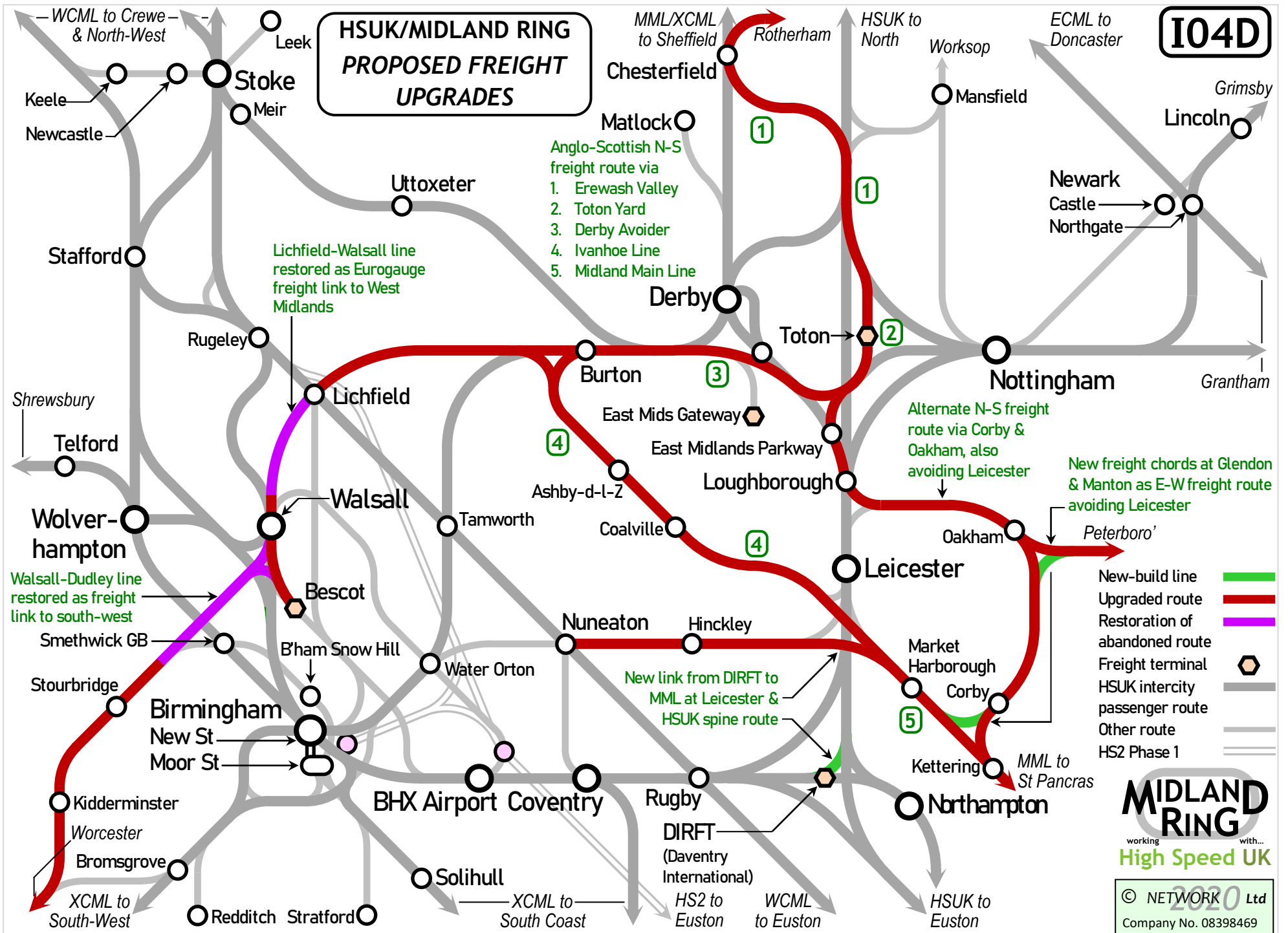
September 2025 Update



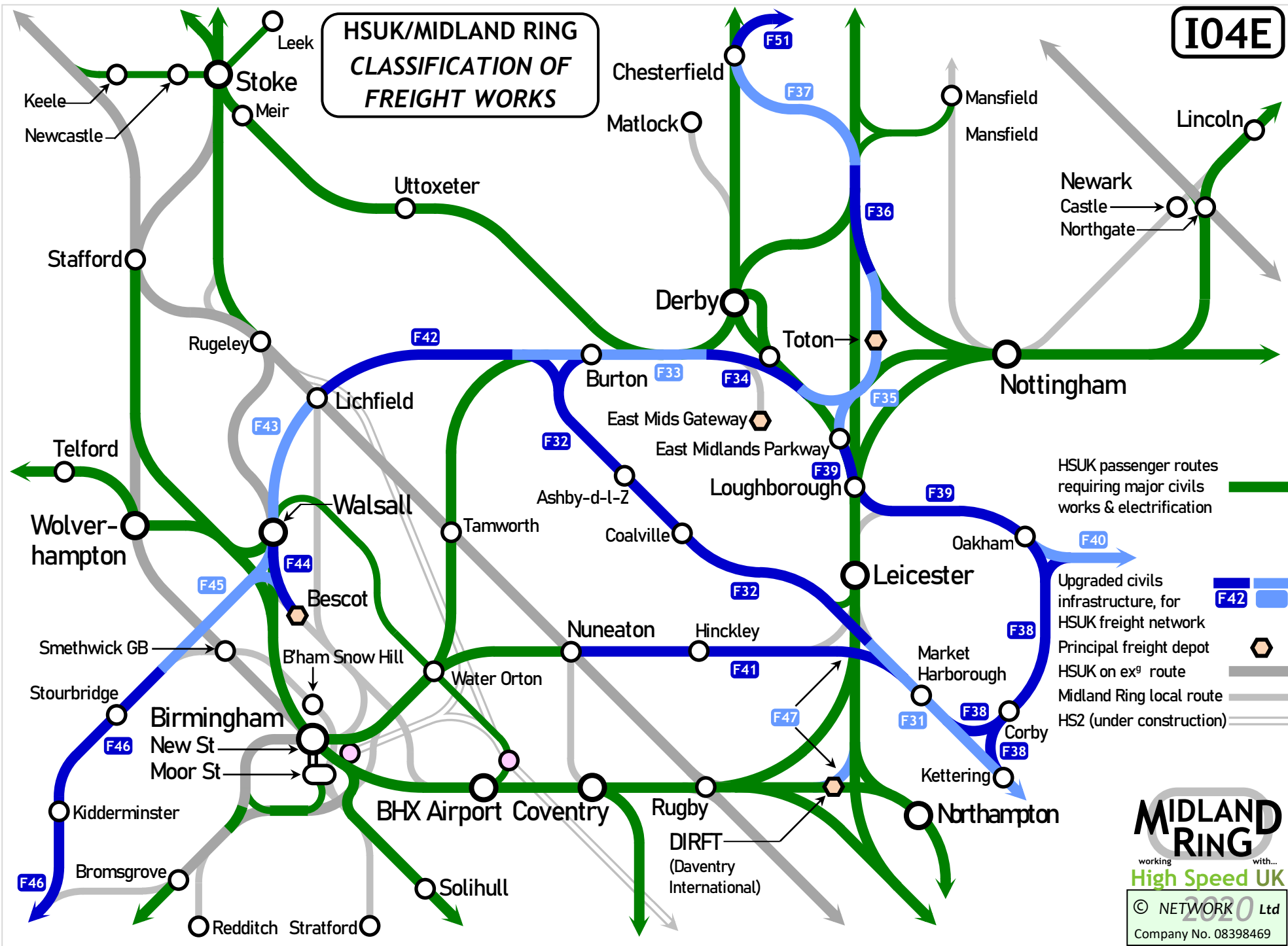
HSUK/MIDLAND RING CLASSIFICATION OF PASSENGER WORKS

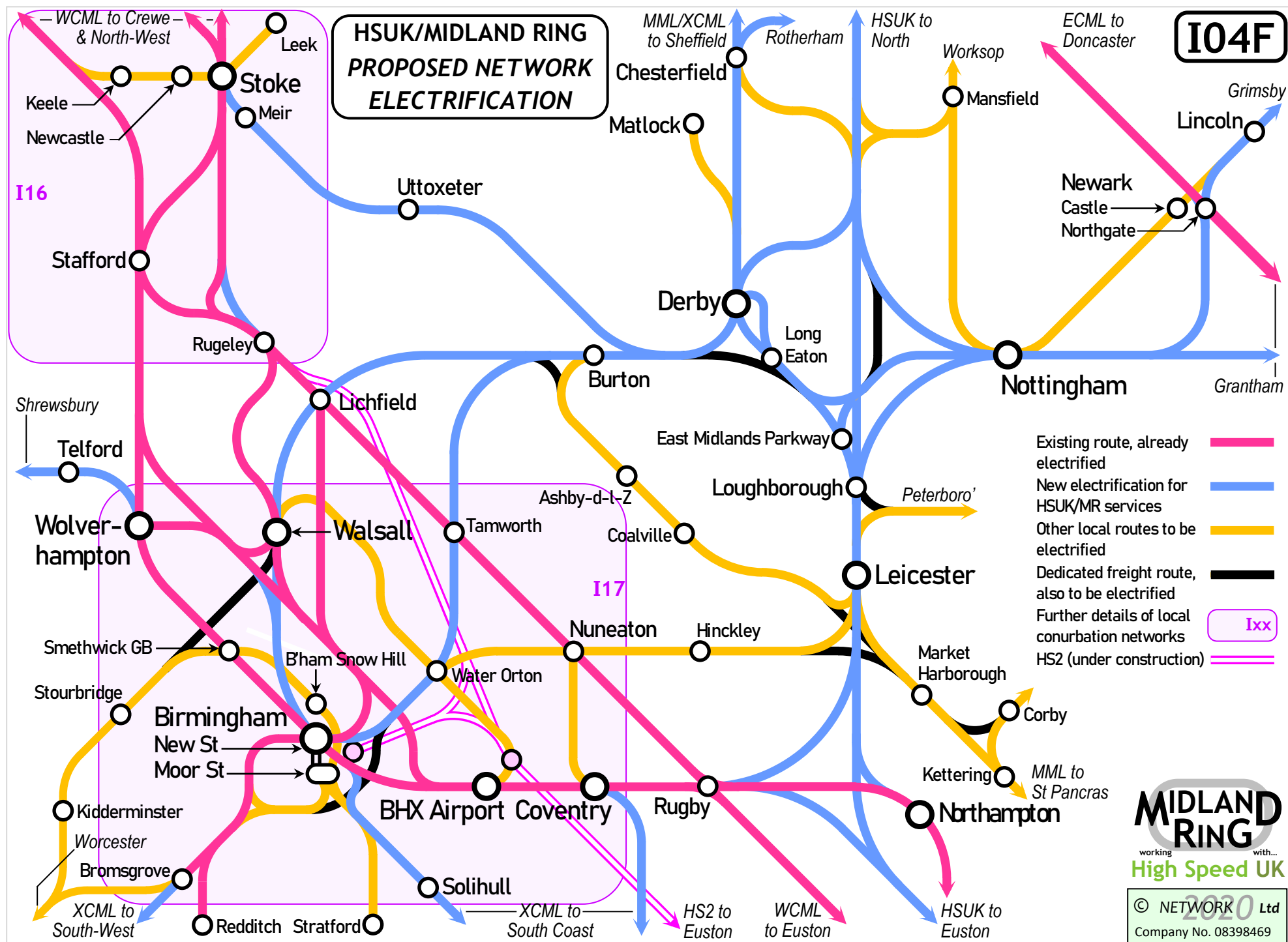
I04C

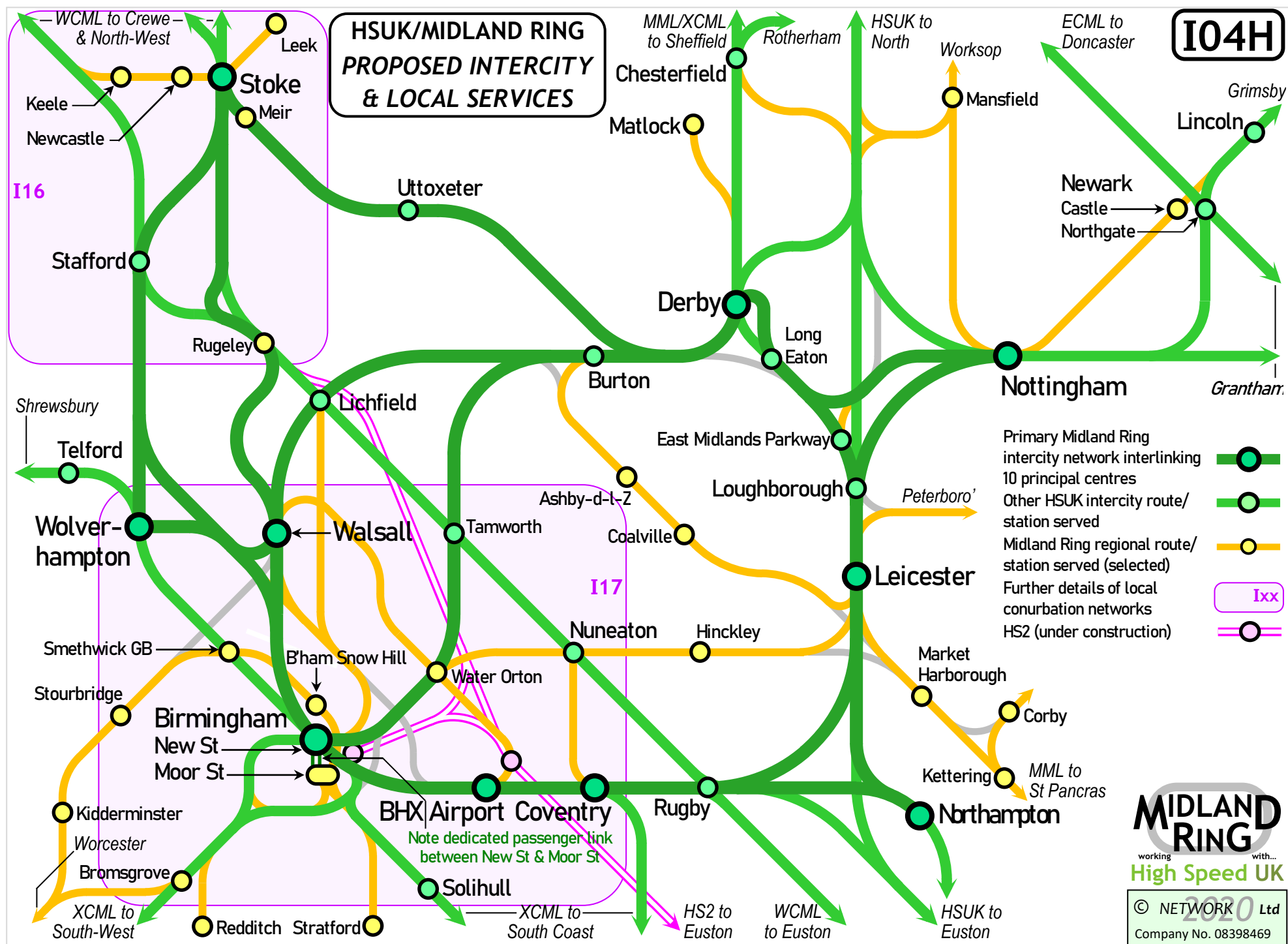


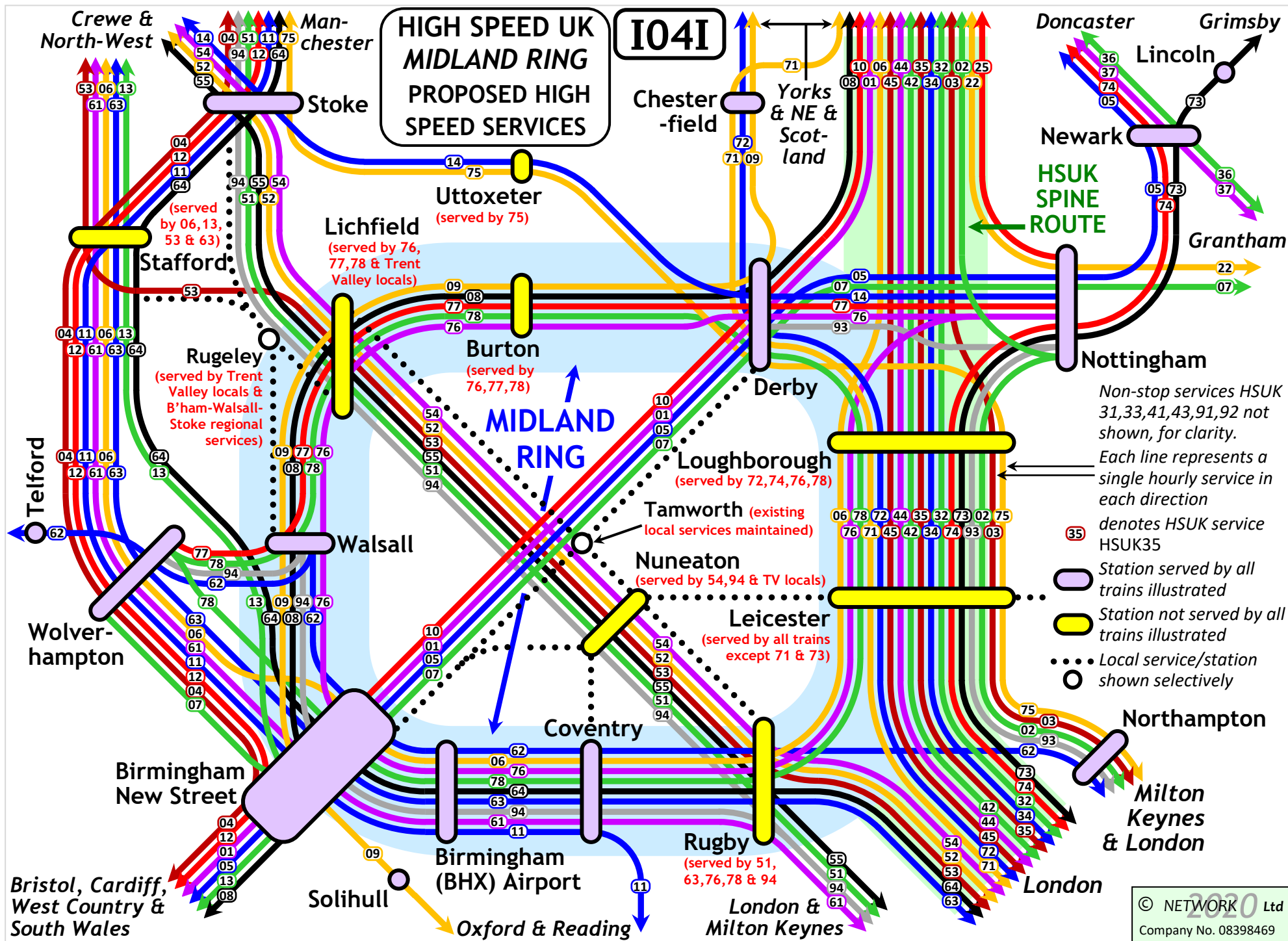


HSUK/MIDLAND RING
CLASSIFICATION OF
FREIGHT WORKS





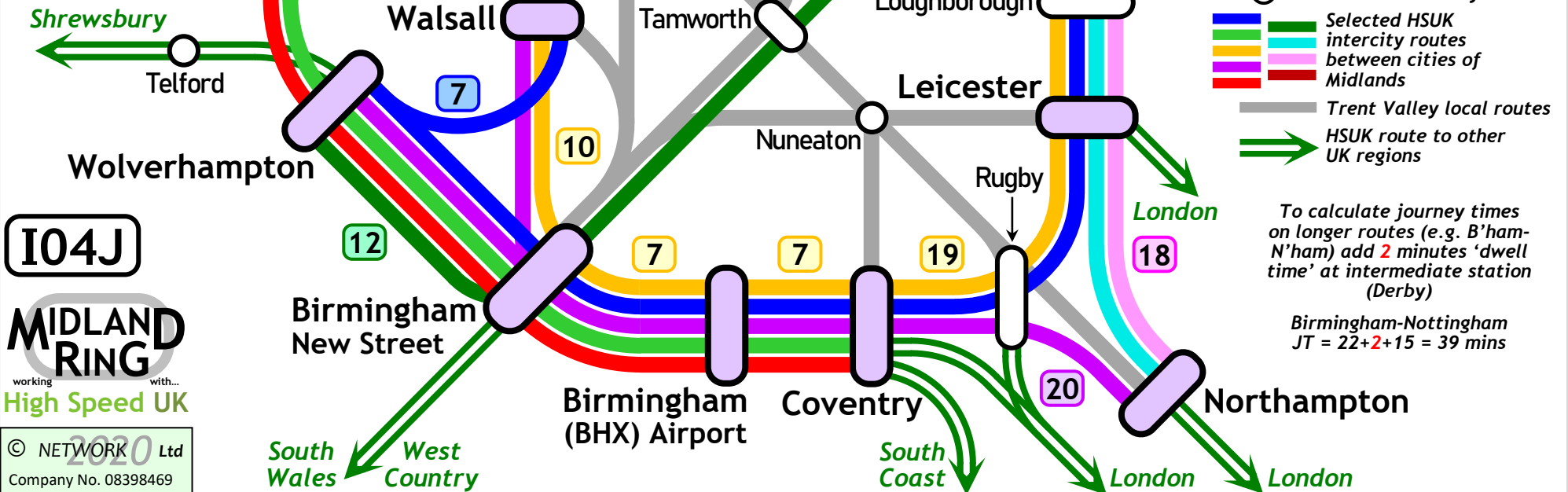




HSUK/MR MIDLANDS TUBE MAP

ALL PRINCIPAL
CITIES FULLY
INTERLINKED

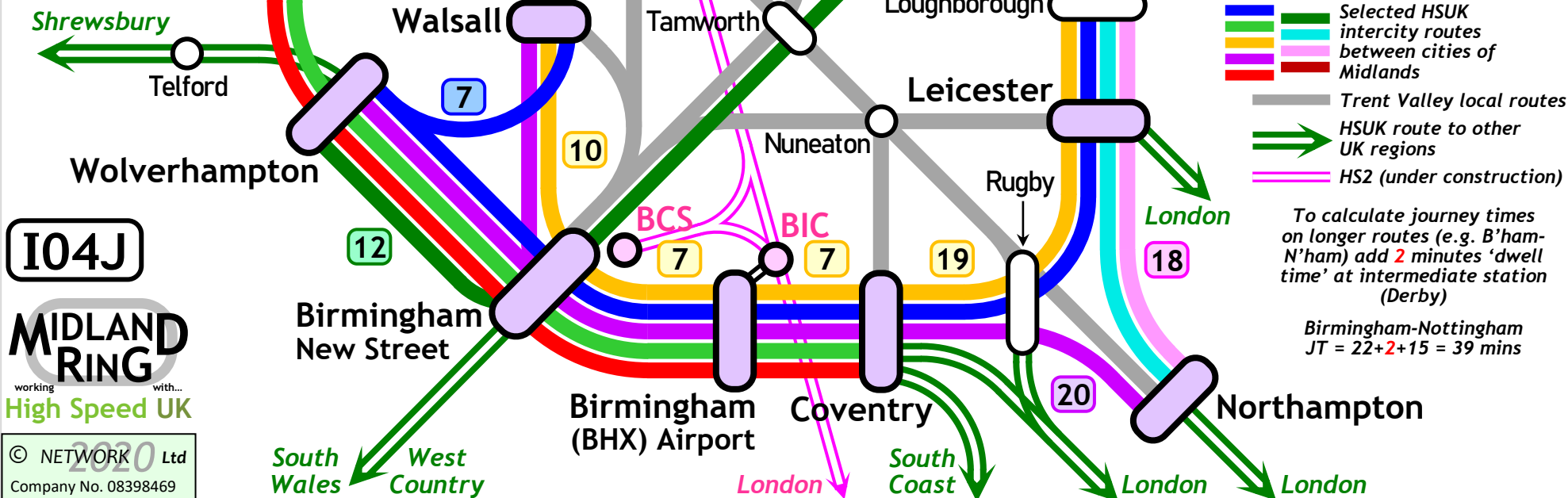
Journey times &
routes interlinking
major Midlands
cities based on
detailed HSUK
'Demonstrator
Timetable'



HSUK/MR MIDLANDS TUBE MAP

ALL PRINCIPAL
CITIES FULLY
INTERLINKED

Journey times &
routes interlinking
major Midlands
cities based on
detailed HSUK
'Demonstrator
Timetable'



I04J

MIDLAND
RING
working with...
High Speed UK

© NETWORK 2020 Ltd
Company No. 08398469

