

HIGH SPEED UK

Scottish Infrastructure Diagrams

- 1. HSUK proposed infrastructure**
- 2. HSUK proposed services**
- 3. Index to cost estimate for proposed HSUK infrastructure**
- 4. Index to cost estimate for proposed HS2 infrastructure**

October 2021 Update

HIGH SPEED UK SCOTLAND & NORTH COUNTRY

KEY INFRASTRUCTURE

HSUK operating on.. Primary/secondary HSUK route

New (high speed) line

Restored line

Upgraded line

Existing line, no major upgrade required ##

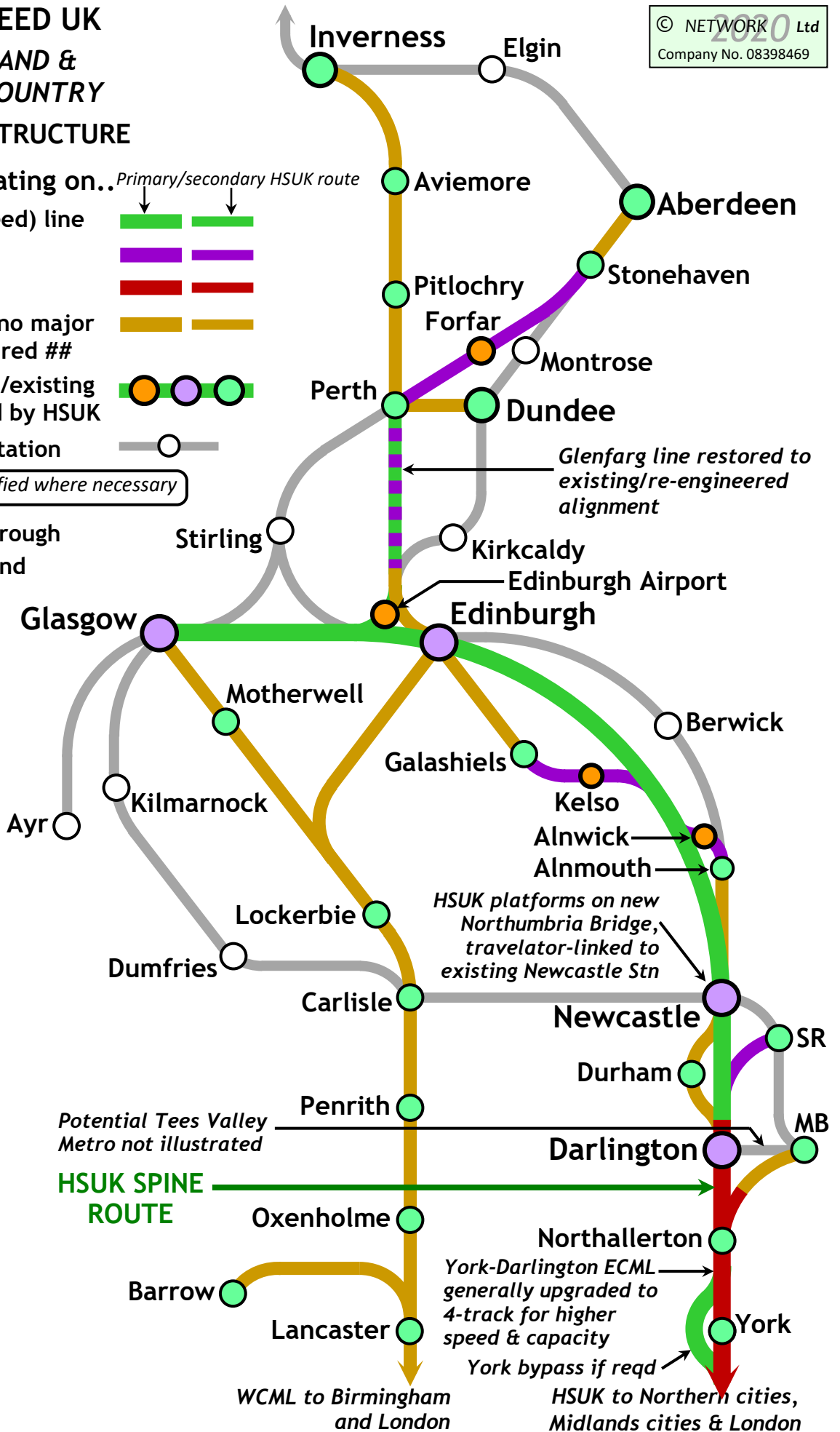
New/modified/existing station served by HSUK

Other route/station

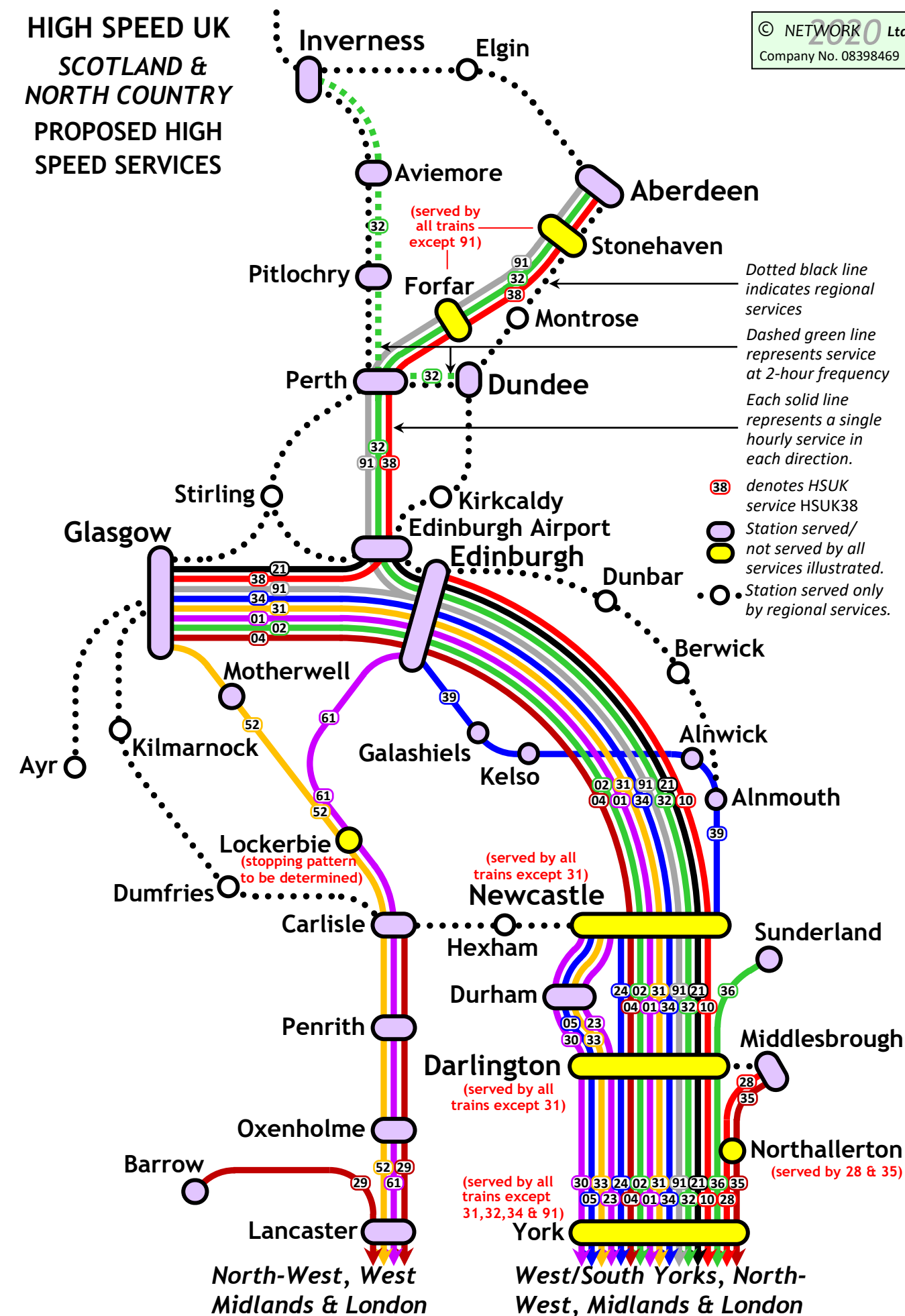
Route electrified where necessary

MB Middlesbrough

SR Sunderland



© NETWORK 2020 Ltd
Company No. 08398469



HIGH SPEED UK

SCOTLAND & NORTH COUNTRY

INDEX TO COST ESTIMATE

HSUK operating on....

New/upgraded infrastructure, itemised in estimate

E3 E2 E1 E4

Tunnel >5km long

■ ■ ■ ■ ■

New/upgraded station

●

Existing line/station, no major mods

○

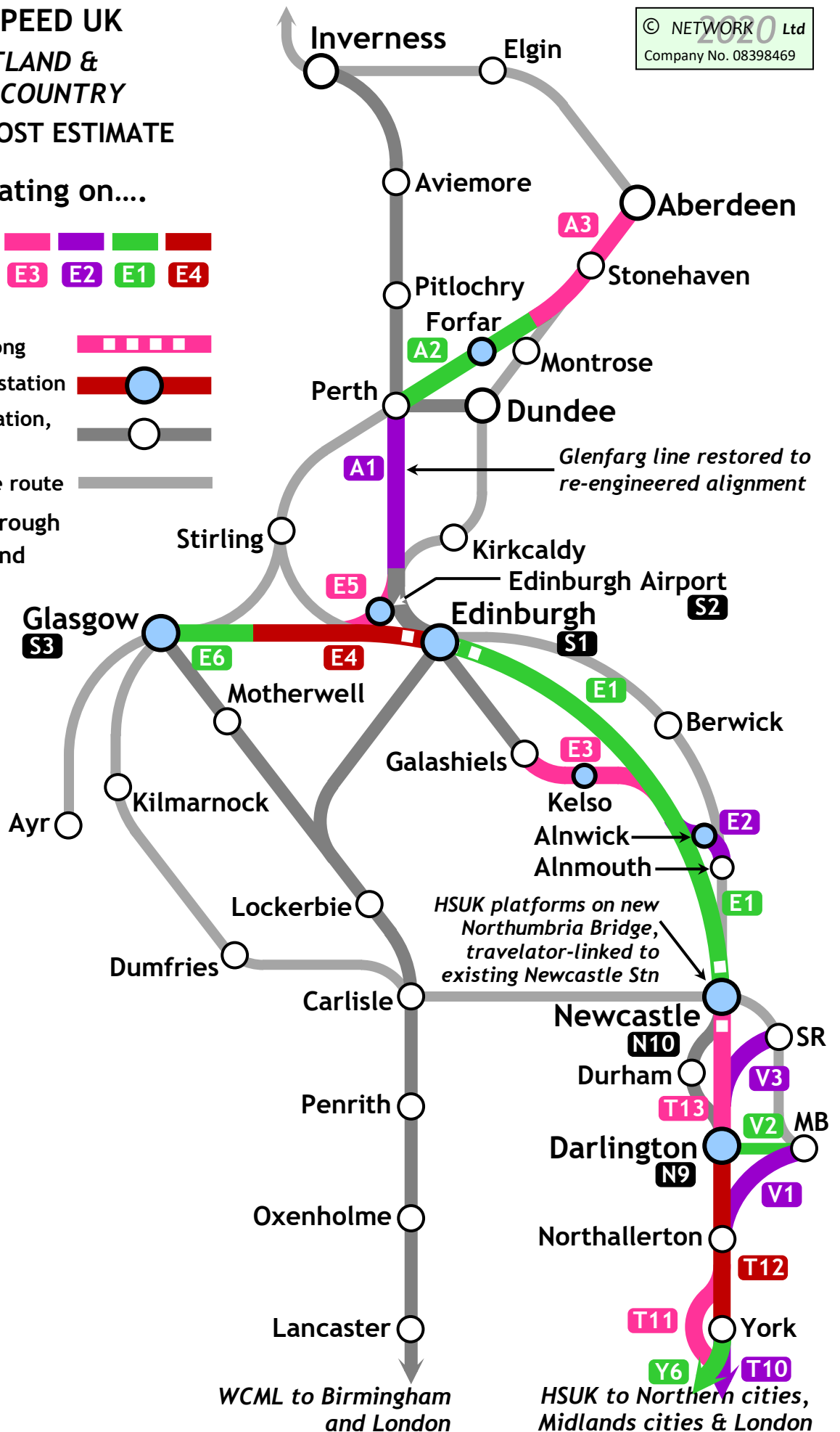
Other main line route

—

MB Middlesbrough

SR Sunderland

© NETWORK 2020 Ltd
Company No. 08398469



HIGH SPEED 2 **SCOTLAND &** **NORTH COUNTRY** **INDEX TO COST ESTIMATE**

© NETWORK 2020 Ltd
 Company No. 08398469

HS2/NPR operating on....

New/upgraded infrastructure, itemised in estimate

5.G	6.G	4.G	3.G
-----	-----	-----	-----

(Projected HS2 Route to Scotland shown dashed)

New/upgraded station

Existing line/station, no major mods

Other main line route

MB Middlesbrough
 SR Sunderland

