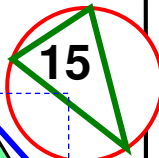
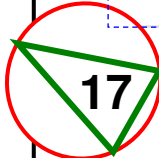
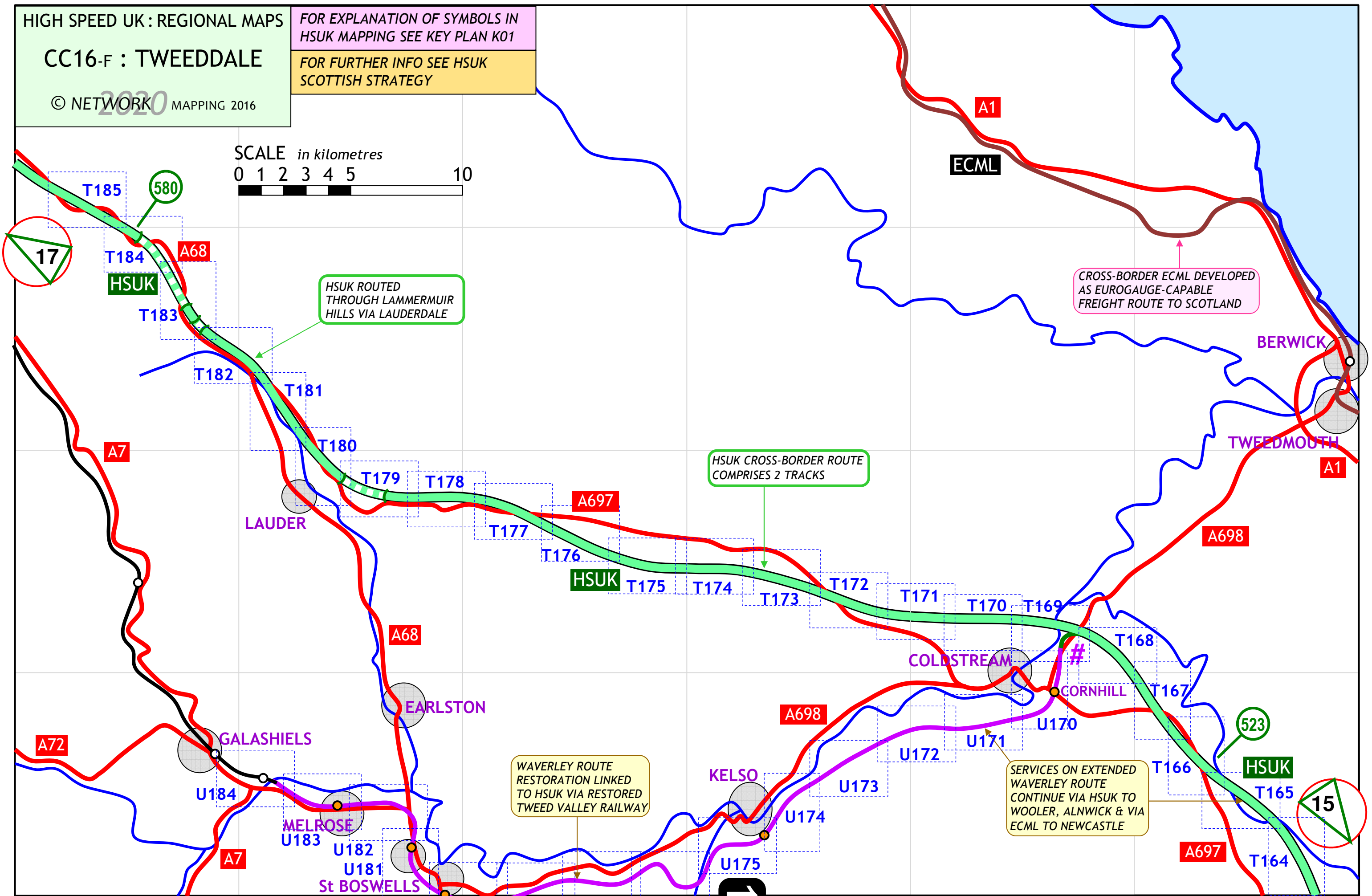
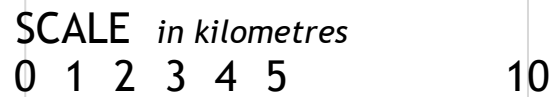


FOR EXPLANATION OF SYMBOLS IN HSUK MAPPING SEE KEY PLAN K01

FOR FURTHER INFO SEE HSUK SCOTTISH STRATEGY



HSUK ROUTED THROUGH LAMMERMUIR HILLS VIA LAUDERDALE

HSUK CROSS-BORDER ROUTE COMPRISES 2 TRACKS

WAVERLEY ROUTE RESTORATION LINKED TO HSUK VIA RESTORED TWEED VALLEY RAILWAY

SERVICES ON EXTENDED WAVERLEY ROUTE CONTINUE VIA HSUK TO WOOLER, ALNWICK & VIA ECML TO NEWCASTLE

CROSS-BORDER ECML DEVELOPED AS EUROGAUGE-CAPABLE FREIGHT ROUTE TO SCOTLAND

17

15

16

T185

580

T184

A68

HSUK

T183

T182

T181

T180

T179

T178

A697

T177

T176

HSUK

T175

T174

T173

T172

T171

T170

T169

T168

COLDSTREAM

CORNHILL

U170

A698

#

T167

A72

GALASHIELS

U184

MELROSE

U183

U182

U181

St BOSWELLS

U180

U179

U178

U177

U176

KELSO

U175

U174

U173

U172

U171

A698

A697

T166

HSUK

T165

T164

BERWICK

TWEEDMOUTH

A1

A1

ECML

A7

A68

A7